

SECTION 35
TOWNSHIP 47 NORTH
RANGE 3 WEST
WARREN COUNTY, MO.

PROPERTY N/F
TERRENCE KEITH &
PAMELA KNISELL
DOC. #200900332

PROPERTY N/F
THERESA F. COLEMAN
BOOK 1139 PAGE 799


PROPERTY N/F
ROBERT V. WIEDEMANN, ETAL.
BOOK 1032 PAGE 748

PROPERTY N/F
WAYNE D. GORHAM
DOC. #201305215

16.59 AC.

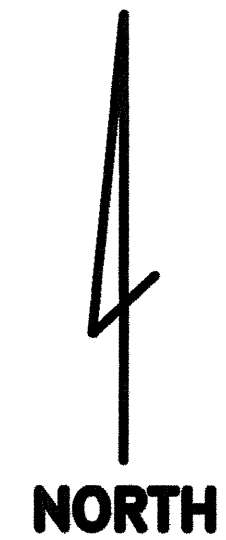

PARENT DEED—BOOK 200 PAGE 699

SW 1/4 NW 1/4



05/19/2016

THIS IS TO CERTIFY THAT AT THE REQUEST OF
WESTBOUND REALESTATE, WE HAVE MADE A
SURVEY AS SHOWN ABOVE AND THAT IT REPRESENTS A
TRUE AND ACCURATE RECORD OF SAID SURVEY AND
WAS EXECUTED IN ACCORDANCE WITH THE CURRENT
MINIMUM STANDARDS FOR PROPERTY BOUNDARY SURVEYS
OF THE MISSOURI STATE LAND SURVEYOR
ROBERT L. LEWIS
PROFESSIONAL LAND SURVEYOR NO. 1004
WARREN COUNTY SURVEYOR



RETRACEMENT SURVEY			
CLASS OF SURVEY—RURAL			
SUBJECT TO: EASEMENTS OF RECORD			
Lewis-Bade Inc.			
Professional Land Surveyors and Professional Engineers			
PHONE (636) 456-2615 101 EAST WALTON WARRENTON, MO. 63383			
SURVEYED BY MAX, TOM STU, JERMAH	DATE MAY, 2016	REVISIONS	
DRAWN BY: STU	CHECKED BY: LARRY	SCALE 1" = 100'	FILE 16083